



Mount Superior RAC Installation Update

Steve Clark

Utah Department of Transportation

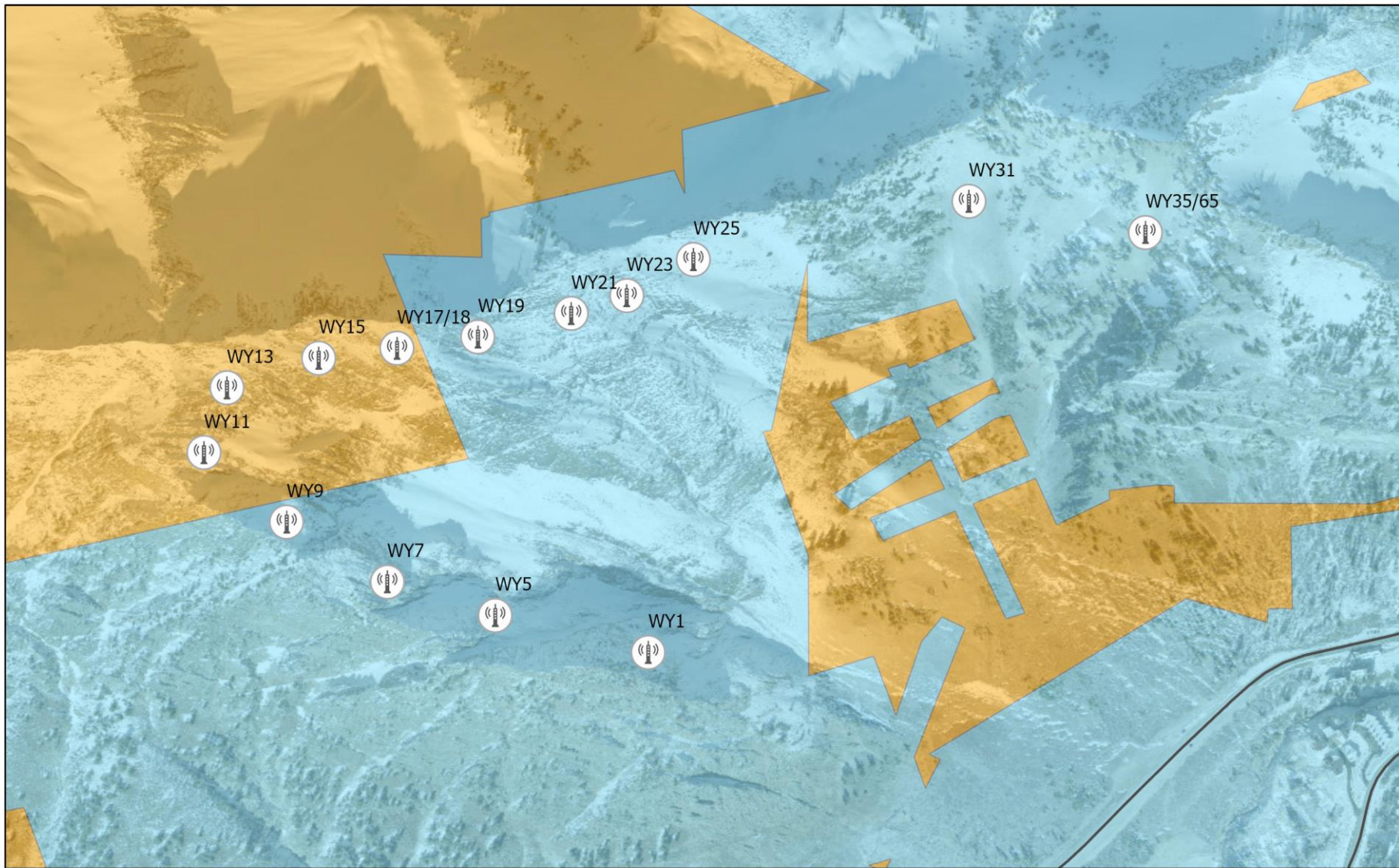
Project Overview

- 14 Wyssen Towers
- Summer 2024 Installation
- ~ \$6.5 million Project Cost
- Installation Challenges
- Eliminates most overhead fire in LCC
- Need Buy America Waiver



The Mount Superior RAC installation will remove overhead artillery fire from 20 buildings between Snowbird and Alta. Additionally, many neighboring buildings will also be spared from blast and fragmentation hazards in the case that an artillery round lands short.

 Buildings with Overhead Fire



Proposed RAC Tower Land Ownership

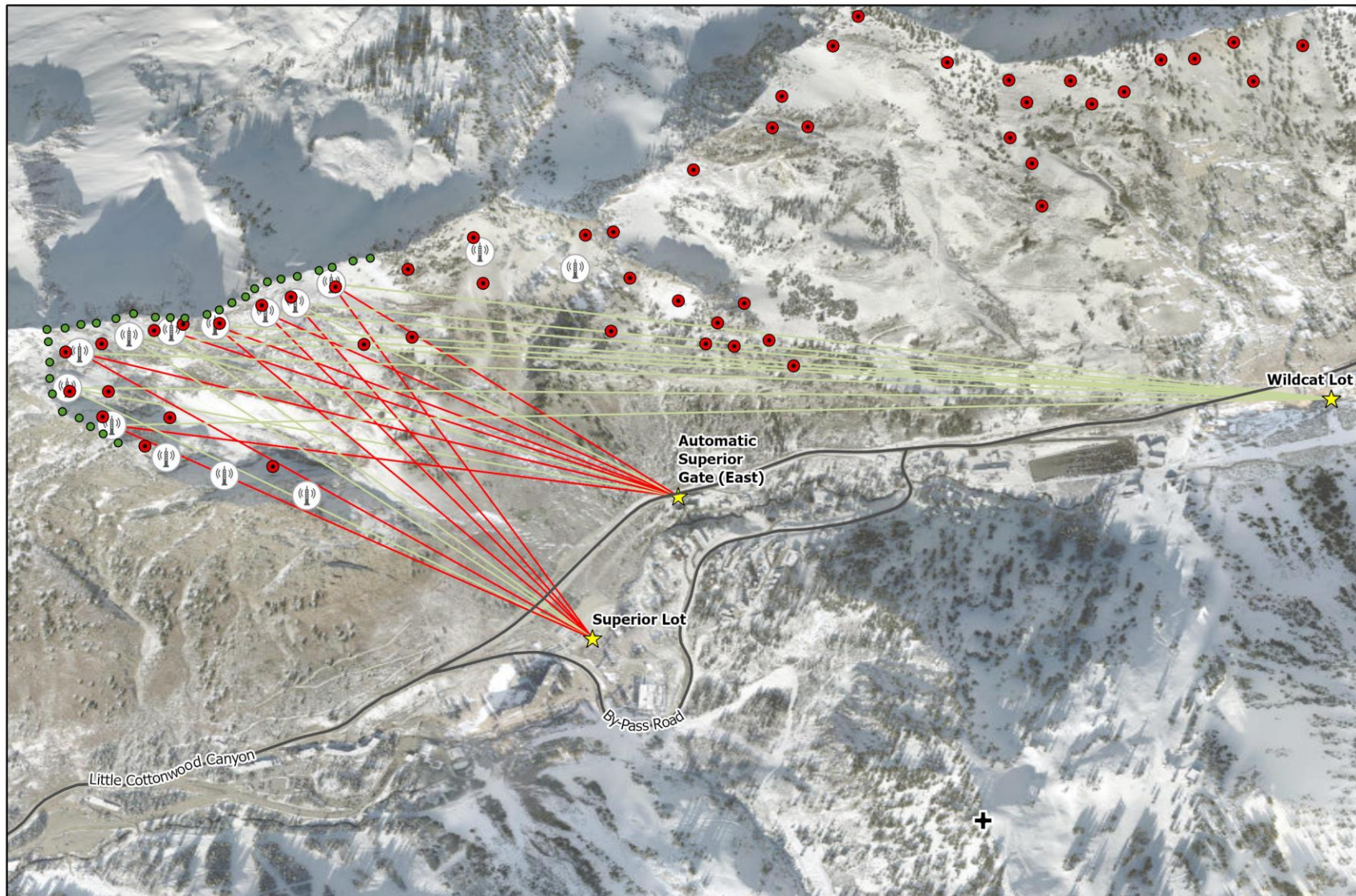
Parcel Ownership (USFS data source)

- USDA Forest Service
- Non-FS

- UDOT Routes
- ⊕ Proposed Tower Locations



For a digital map of this data and a viewshed raster, please use the QR code or this URL: <https://bit.ly/3NxYxQV>




Proposed RAC Tower Visibility Analysis

- Ridgeline Elevation Points
- Howitzer Target Locations
- Proposed Tower Locations
- ★ Analyzed Viewpoints
- Sight line with tower not visible
- Sight line with tower visible
- UDOT Routes
- + P-Ridge Howitzer



For a digital map of this data and a viewshed raster, please use the QR code or this URL: <https://bit.ly/3NxYxQV>



Questions?